
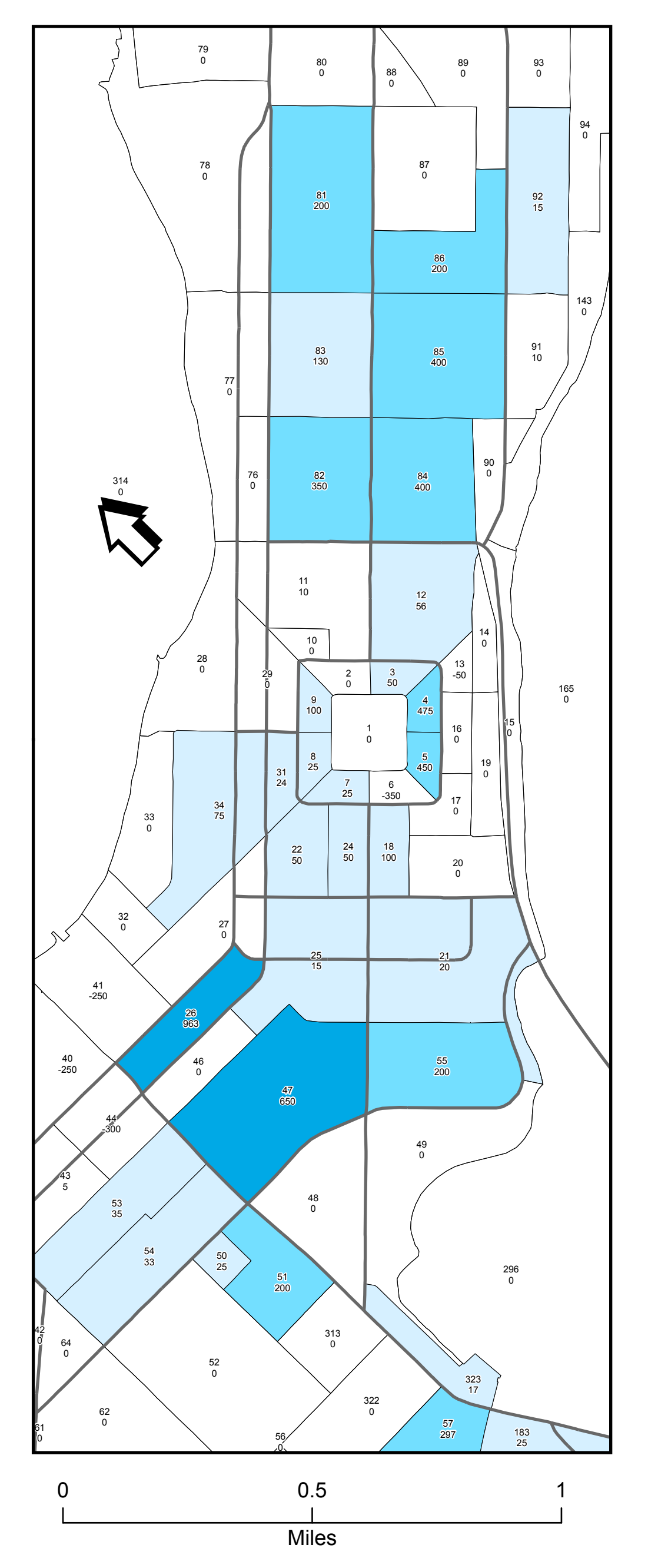
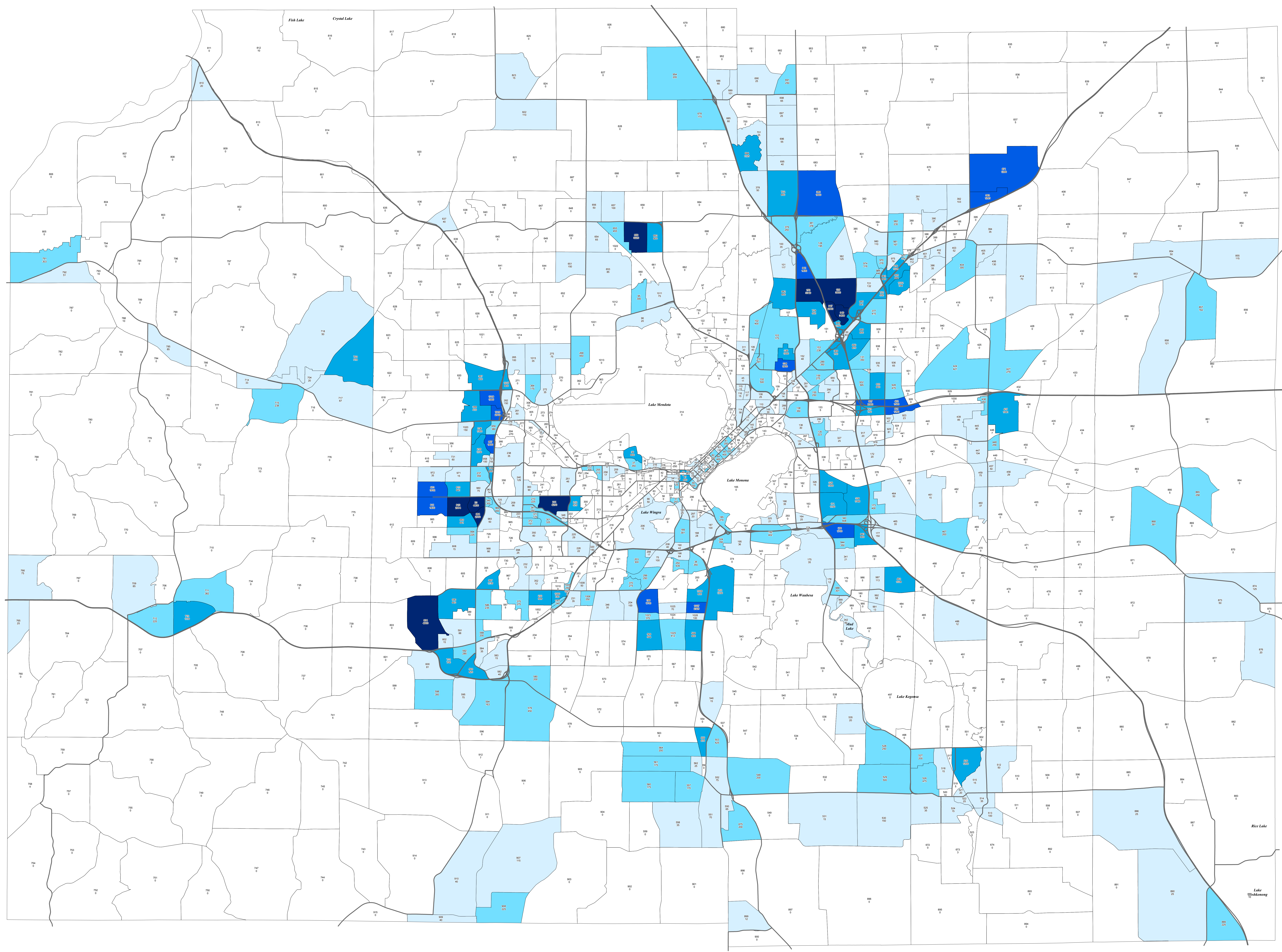



Employment Change (2000 to 2035) by Traffic Analysis Zone (TAZ)



50 TAZ Number
1200 Employment Change



Prepared by staff to the:
T.P.B.
Transportation Planning Board
Administrative Planning & Transportation Unit
Rev: 2/22/2011



1:62,500
1 inch = approx. 1 mile
Lambert Conformal Conic Projection
Dane County Coordinate System - NAD (83) 91

Source Info:
Street Centlines: 2010 (DCLIO)
TAZs: 2004 (MAMPO)
Employment Forecast Data: 2111 (MAMPO)